

ALLEGATO TECNICO
carta uso suolo e
previsioni urbanistiche

2a

luglio 2015


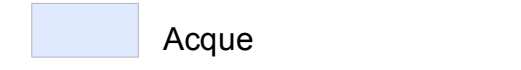
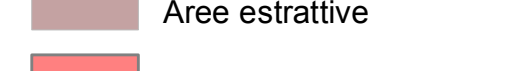

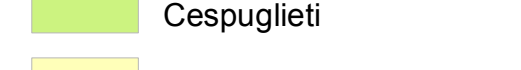

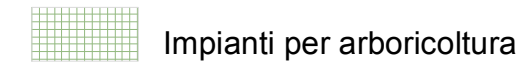
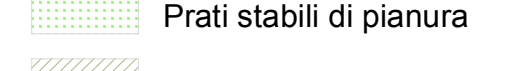



scala 1: 10.000

Ufficio di Piano
StudioAF
arch. Giovanni Alfredi
arch. Alessandro Fubini

Ufficio Tecnico
ing. Fabio Mascara

I collaboratori
arch. Rossella Enrico

StudioAF
Corso Plave n.22 - 10064 Finero TO - tel/fax 0121-70201 - e-mail: studioaf@iscali.it

-  perimetri zone urbanistiche
-  Acque
-  Aree estrattive
-  Aree urbanizzate, infrastrutture
-  Aree verdi di pertinenza di infrastrutture
-  Canneti
-  Cespuglieti
-  Coltivi abbandonati
-  Greti
-  Impianti per arboricoltura da legno
-  Prati stabili di pianura
-  Rimboscimenti
-  Robinieti
-  Saliceti e pioppeti ripari
-  Seminativi
-  Zone umide

